



# SIMRAN IAS ACADEMY LEARNBYMAPS

Telegram Learnbymaps Simranias

## Simran IAS Learnbymaps GK Uttar Pradesh




For UPPSC & All Other Competitive Exams


All Rights Reserved with Simran ABLAZE Academy

# SIMRAN IAS ACADEMY LEARNBYMAPS

Telegram Learnbymaps Simranias



- About UTTAR PRADESH + Facts
- UP State Symbols
- Districts + Name of State + Capital + Partition
- Chief Minister + Governor + Facts
- District Map of UP in NCR
- History of UP — Ancient + Pre-Historic Period
- Vedic <sup>vid</sup> civilization + All other parts.
- Medieval History + Mughals + All Imp Fact
- Modern History + Centre of Revolt + Etc
- National Movements in U.P.
- Socio-Religious Reforms.
- Administrative Structure of UP.
- Divisions with Districts with famous Products
- Census - 2011 Facts of UP.
- Mineral Resources in UP  
chart + Map of U.P.
- Geography of UP  
Location, climate, landform,  
Agro-climate zones, soils, drainage  
system of UP → Facts + Maps.  
+ Dams + canals + lakes + Rivers



# SIMRAN IAS ACADEMY LEARNBYMAPS

Telegram Learnbymaps Simranias

## Forest cover of UP

- chart
- Region, Condition, Tree, facts.




## Wildlife Sanctuaries (WLS) in UP

National Park  
4 Tiger Reserves  
Safari Park } in UP + Map.

## Ramsar Sites in UP + Map.

## Economy of UP.

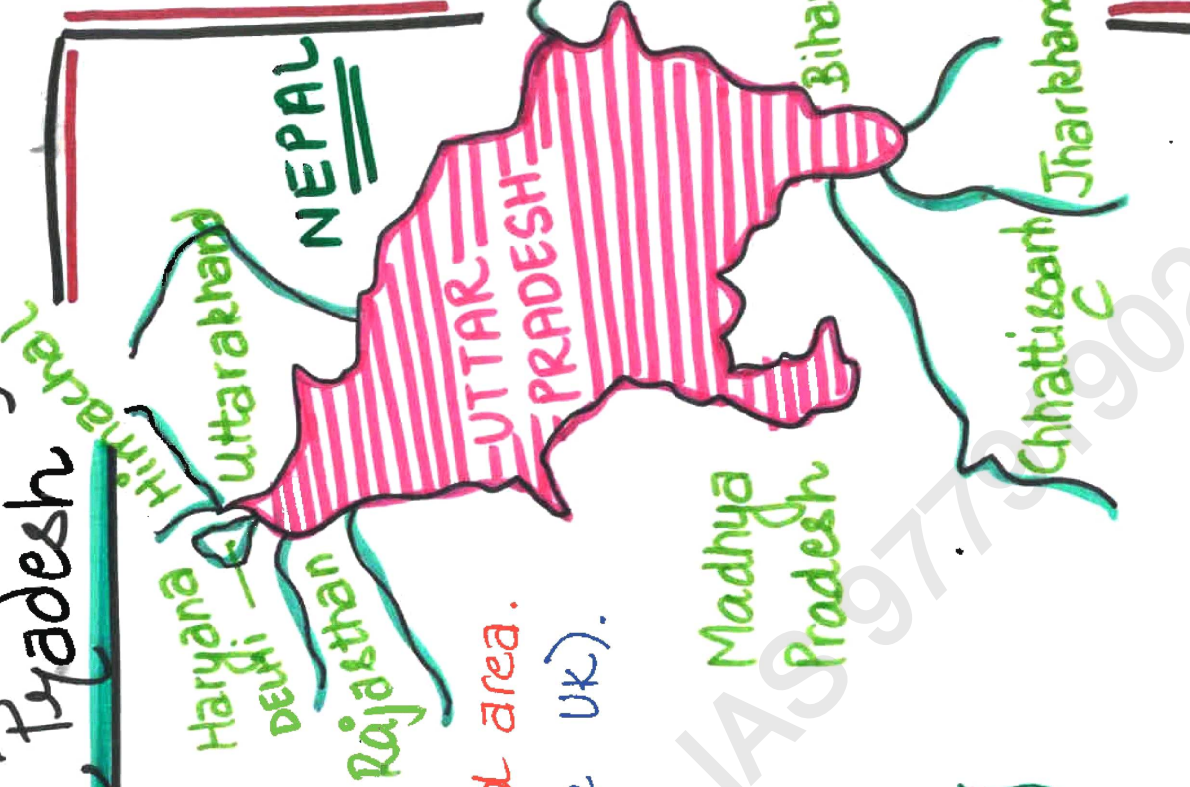
- Mineral + Energy + Plants + Project  
Nuclear Thermal
- Small cottage Industries (UP Map)
- Aquaculture in UP.
- Land Holdings + MSME Clusters.
- Industry & Trade in UP.
- GI Tags in U.P. + SEZ.
- Cultural Diversity in UP
- Art & Craft in UP.
- Language & Dialects in UP.
- Fair & Festivals of UP.
- Classical & Folk Dance in UP.
- Important Temples: Dedicated, location, facts.
- Imp Monuments - UP. - Major Institutes, City Titles,
- Airports - City, - festival remarks
- State - District - Major Places of Interest
- Cities situated on banks of Rivers.
- BUDGET + SCHEMES.



## SIMRAN IAS ACADEMY LEARNBYMAPS

Telegram Learnbymaps Simranias

# GK - Uttar Pradesh



- Location - Northern India.
- Most Populated State in India.
- Area - 243,286 km<sup>2</sup>.
- 4<sup>th</sup> Largest state in terms of land area.  
(Roughly of the same size as the UK).
- Capital - Lucknow.
- Total No of Districts - 75.
- Administrative Division - 18.

Latitude → 23° 52' N & 31° 28' N }  
 Longitude → 77° 3' E & 84° 39' E }

# SIMRAN IAS ACADEMY LEARNBYMAPS

Telegram Learnbymaps Simranias


## UP State Symbols →

State Emblem :-




A path way, in chief a bow and arrow & base 2 fishes

State Animal




Barasingha (Rucervus duvauceli)

State Bird



Sarus Crane (Grus Antigone)

State TREE



Ashoka

State FLOWER



Palash

State SPORT



Hockey

# HISTORY OF Uttar Pradesh

## "Ancient History"

→ Advent of Aryan hordes from Central Asian Region around 2000 BC.

↓

Aryans Start Settling: Doba of Ganges & Ghagra\*

↓

Settlement: Rural in Nature

↓

Named: Madhyadesh i.e. Central Country.

→ Various Vedic Era Kingdoms Ruled U.P.

→ Kosala: Most Noteable One

King: Dasaratha

Successor: Ram

\* Later Became the protagonist of epic 'Ramayana'

→ Mahabharata: Ruled in & Around U.P.

↓

Participant in War of Succession b/w  
'Kaurvas & Pandavas'

→ Middle of 1st Millennium BC. → Advent of Buddha.  
&  
Buddhism.

# SIMRAN IAS ACADEMY LEARNBYMAPS

Telegram Learnbymaps Simranias

## Administrative Structure of U.P.

Total Districts - 75	Divisions - 18
Blocks - 822	Tensils - 350
Special Area Development Authority 5	Villages - 107452
Gram Sabha - 59163	Urban Bodies - 915
Nyaya Panchayat - 8135	Nagar Panchayat - 493
Municipal Council - 198.	Municipal Corporation - 17.

## UP Boundaries - with Diff States →

**NORTH** →

Uttarakhand + Himachal.

**WEST** →

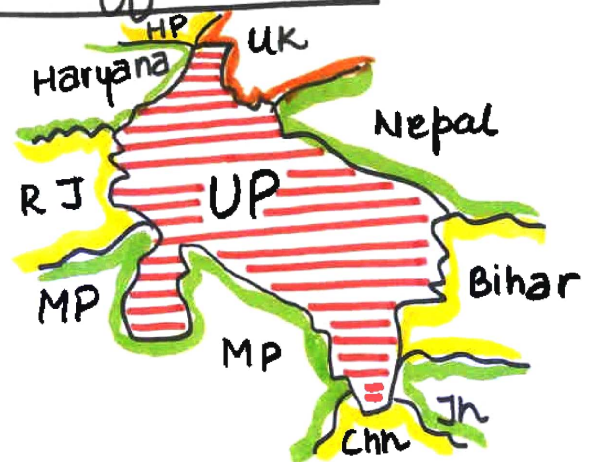
Haryana, Delhi, Rajasthan.

**SOUTH** →

Madhya Pradesh + Chhattisgarh.

**EAST** →

Bihar, Jharkhand.

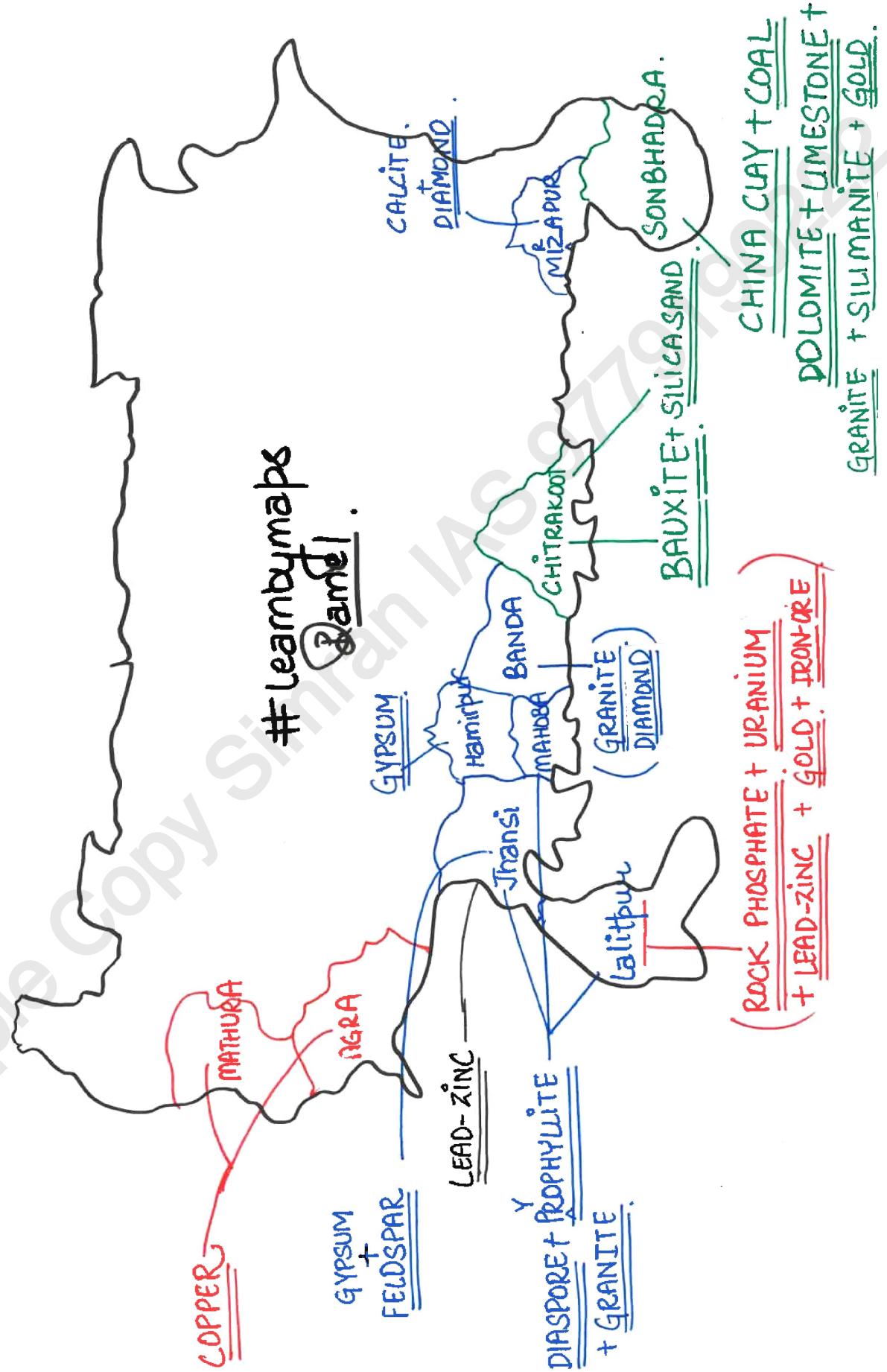


# SIMRAN IAS ACADEMY LEARNBYMAPS

Telegram Learnbymaps Simranias

## MINERAL MAP OF UP

# Learnbymaps  
Bamel

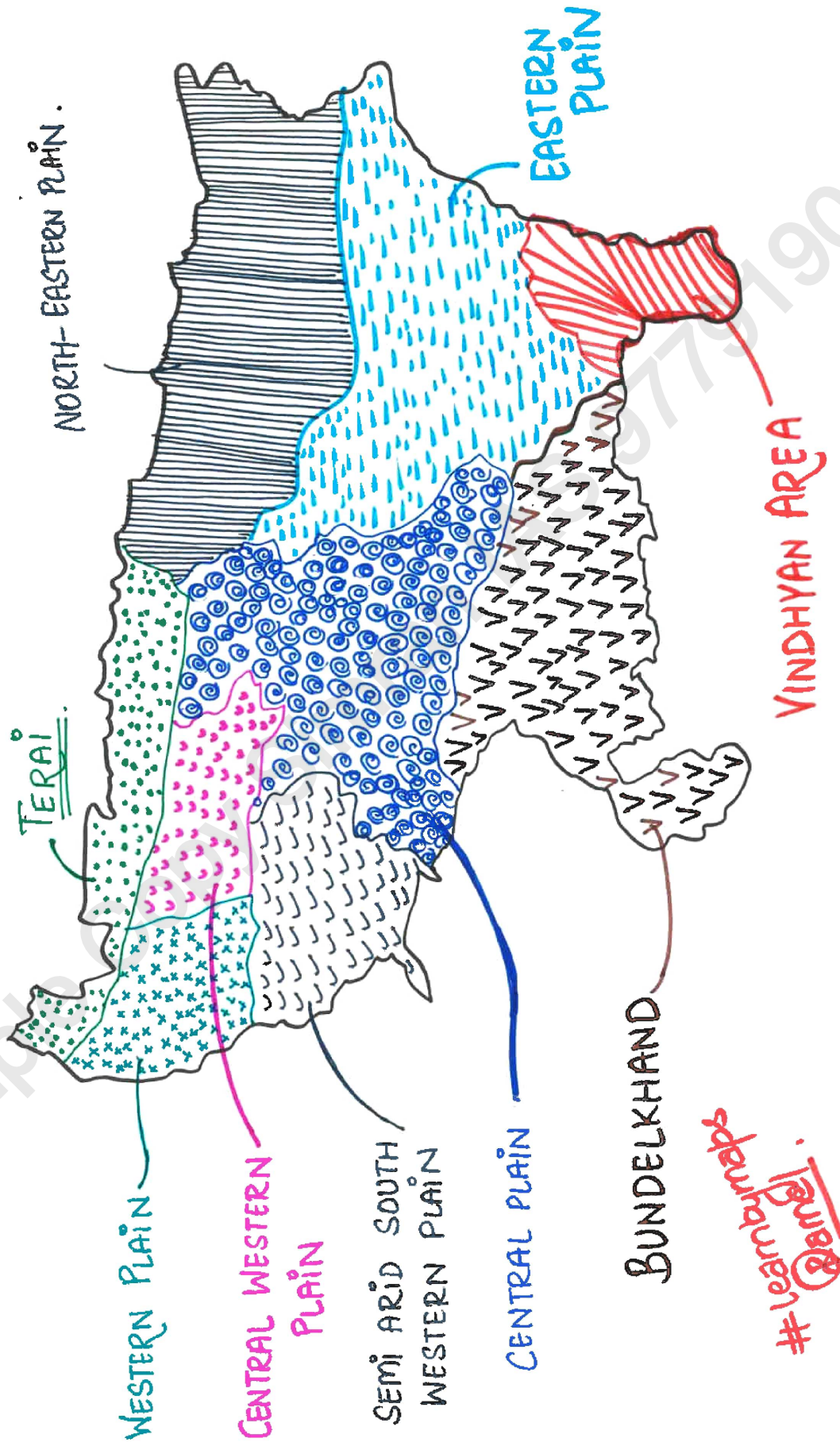




# SIMRAN IAS ACADEMY LEARNBYMAPS

Telegram Learnbymaps Simranias

## 'AGRO-CUMATE REGIONS' → (UP)



# FOREST COVER OF UP

## Indian Forest Status Report 2019: UP

- Total Recorded Forest Area → 16,582 km<sup>2</sup>
- Total Geographical Area → 6.88%
- Total Forest Cover → 14,805.65 km<sup>2</sup>

Total Forest Cover Increased  
(6.15% of Total area of UP)

- by 126.65 km<sup>2</sup> as to → 2017 figures

- Reserved forest → 72.79%
- Protected forest → 6.98%
- Unclassed forest → 20.23%

Tree Cover is 3.05% of the Total Area  
Scrub Area - 5871 km<sup>2</sup>

Districts With Max/Min. Forest Area			Distt. With High / Lowest Forest Percent. %			
Maximum Area (km <sup>2</sup> )	Minimum Area km <sup>2</sup>	Area km <sup>2</sup>	High For. %	Geog. T.A.	Min. % Area	Geog. T.A.
<u>Sonbhadra</u> 2540.29	Bhadohi 3.12	3.12	Sonbhadra 36.79	36.79	<u>Bhadohi</u> Sant Ravidas N.) 0.31	0.31
Lakhimpur Kheri 1273.06	Mau 11.00	11.00	Chandauli 22.25	22.25	Mainpuri 0.49	0.49
Mirzapur 803.73	Mainpuri 13.64	13.64	Pilibhit 18.64	18.64	Deoria 0.60	0.60
Pilibhit 687.11	sant Kabir Nagar 14.00	14.00	Mirzapur 18.25	18.25	Budaun 0.62	0.62
	Deoria 15.21	15.21				

{ For. - forest, T.A. → Total Area, Geog. - Geographical }

## SIMRAN IAS ACADEMY LEARNBYMAPS

Telegram Learnbymaps Simranias

AC3**Zari Embroidery** -

- Famous in Varanasi.
- Rich Golden thread are used to create beautiful designs and patterns on Saris & other dress materials.
- Traditional thread work is done using real thread of Gold and silver which make fabric expensive.
- Beads and stones are the other Embellishments used in stitching.
- Synthetic thread, also used which makes fabric heavy and bear an Exquisite look.
- The fabric is used for making evening attires, bridal dresses & other occasional wears.

**Carpet Weaving** -

- Bhadohi City excelled in this.
- Largest Carpet manufacturing centre in the country and also called Carpet City.

**Glass Ware** -

- Firozabad is famous for it, especially the colorful glass bangles.
- Huge Machines. are used to create items like.

(Bup-1)

# Budget Analysis 2023-24: UP

{ est. → estimated }  
 { RE → Revised Estimate }

Finance Minister of UP: Mr. Suresh Khanna

## Budget Highlights

- The Gross State Domestic Product of UP (GSDP) for 2023-24 (at Current Prices) → Projected Rs 24,39,171 crore  
 Amounting growth of → 19% over 2022-2023
- Expenditure (excluding debt repayment) in 2023-24 est. → To be Rs 6,59,061 crore  
 An Increase of 17% (To 2022-23) (RE)
- Debt of Rs 31,181 crore will be repaid by the State
- Receipts (excluding borrowings) → 2023-24 Estimated → 5,74,178 crore → Increase of 19%  
 2022-23 → 20,396 crore (RE)
- Revenue Surplus estimated  
 2023-24 → 2.8% of GSDP (Rs. 68,512 crore)  
 2022-23 → 2.6% of GSDP (revised Estimate) (RE)
- Fiscal Deficit  
 2023-24 → Targeted at 3.5% of GSDP (₹ 84,883 crore)  
 2022-23 → 4% of GSDP, same as the budget estimate for the year  
 (As per revised estimate)

(5-1)

# Kanya Sumangala Scheme

## About

- UP Finance Minister allocated → 1,050 Crore (in budget 2023-24)
- Provides → financial assistance to families with a girl child/children
- The Scheme release ₹ 15000 → In 6 Installments
- Scheme launched → Oct 25, 2019 in Lucknow
- Installment released upon completion → Vaccination → Admission to Graduation  
of various milestones such as
- Scheme was launched along with → Kanya Sumangala web Portal
- Around 1.25 lakh already been initiated under the scheme

## Eligibility

- Permanent resident of UP
- Have a maximum of 2 daughters in the family
- Have a family Income Less Than → 3 Lakh per year
- Adopted girl children are also eligible
- & in case of Twin girl → The 3<sup>rd</sup> girl can also enroll

## Purpose

- Providing Financial Assistance to the girl Child
- Helping Complete Their Education
- est. Equal sex ratio
- Eliminate female foeticide