

SIMRAN IAS ACADEMY LEARNBYMAPS

Telegram Learnbymaps Simranias

Simran IAS

Learnbymaps
GK Madhya Pradesh



For MPPSC & All other Competitive Exams

All Rights Reserved with Simran Ablaze Academy

GK Madhya Pradesh

1. Madhya Pradesh - Introduction.
2. District Map.
3. Important Facts.
4. State Symbols.
5. Districts & Divisions of MP

↳ Districts passes through Tropic of Cancer.

↳ Points to Remember.

6. ↳ Physical Divisions of MP.

- Central Indian Plateau.
- Malwa Plateau.
- Bundelkhand Plateau
- Rewa Panna Plateau
- Narmada Son Valley.
- Satpura Maikal Range
- Others.

7. ↳ Soils of MP.

8. ↳ Irrigation in MP.

9. ↳ Seasons of MP.

10. ↳ Mountains of MP.

11. ↳ Lakes of MP.

12. ↳ Waterfalls of MP.

SIMRAN IAS ACADEMY LEARNBYMAPS

Telegram Learnbymaps Simranias

13. ↳ Rivers of MP

- Betwa River
- Chambal River + Tributaries
- Mahi River
- Tapti River
- Narmada River
- Wainganga River.
- Wardha River - Tons River
- Pench River. - Shipra
- Son River - Sindh
- Ken River

14. ↳ Biosphere Reserves.

15. ↳ Wildlife Sanctuaries in MP.

16. ↳ National Parks

17. ↳ Ramsar Sites of MP.

18. ↳ Natural Vegetation of MP.

19. ↳ Forest in MP. + Classification + Admin

20. Ancient History (MP).

- Sites - Vedic Age - Mahajanapadas
- Major Dynasties

21. Government set up in MP.

22. Legislative Assembly.


23. Urban Local Self Govt - MP.


- " " " " - MP.

24. CM + Deputy CM.

SIMRAN IAS ACADEMY LEARNBYMAPS

Telegram Learnbymaps Simranias

- 
25. Governors of MP. + Loop.
 26. High Court of MP. + CJ (MP). + District Court.
 27. Police Administration
 28. State Election Commission.
 29. MP State Food Commission.
 30. MPPSC. + Administrative Tribunal
 31. MP State Policy Commission.
 32. MP State Human Rights Comm.
 33. MP State Labour Migration Comm.
 34. MP Yoga Commission.
 35. Census 2011 (MP)
 36. Economy of MP.
 37. Five Year Planning in MP.
 38. Schemes - Development of Tribals.
 39. Agriculture in MP. - Crop zone + Commercial Crops
 40. Animal Husbandry
 41. Tribes. 42. Tribal Personalities.
 43. Folk Songs - MP. + 44. Folk Dances - MP.
 45. Folk Drama - MP. + 46. Fairs - MP.
 47. UNSECO - WHS in MP. 48. Major Awards.
 49. Caves of MP. 50. Forts of MP. 51. Tombs.
 52. Tourism (Jain + Sikh)



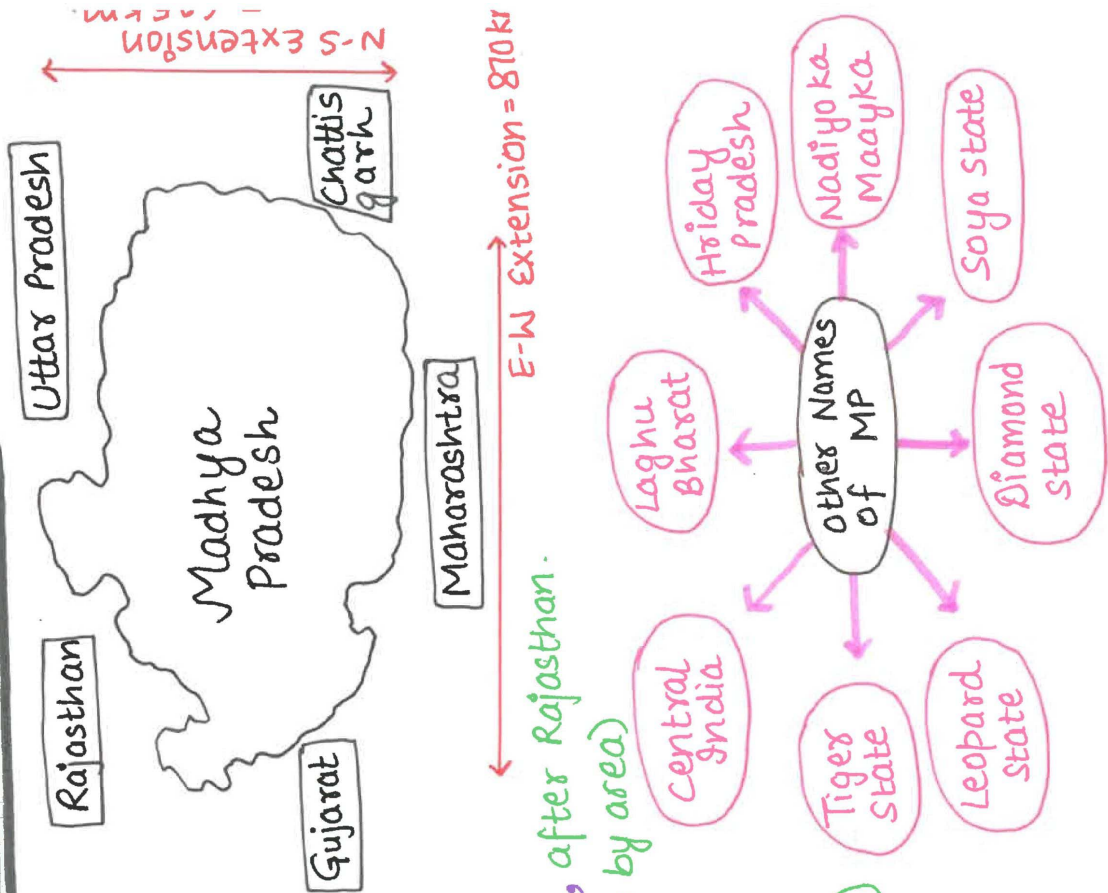
SIMRAN IAS ACADEMY LEARNBYMAPS

Telegram Learnbymaps Simranias

Madhya Pradesh

Introduction

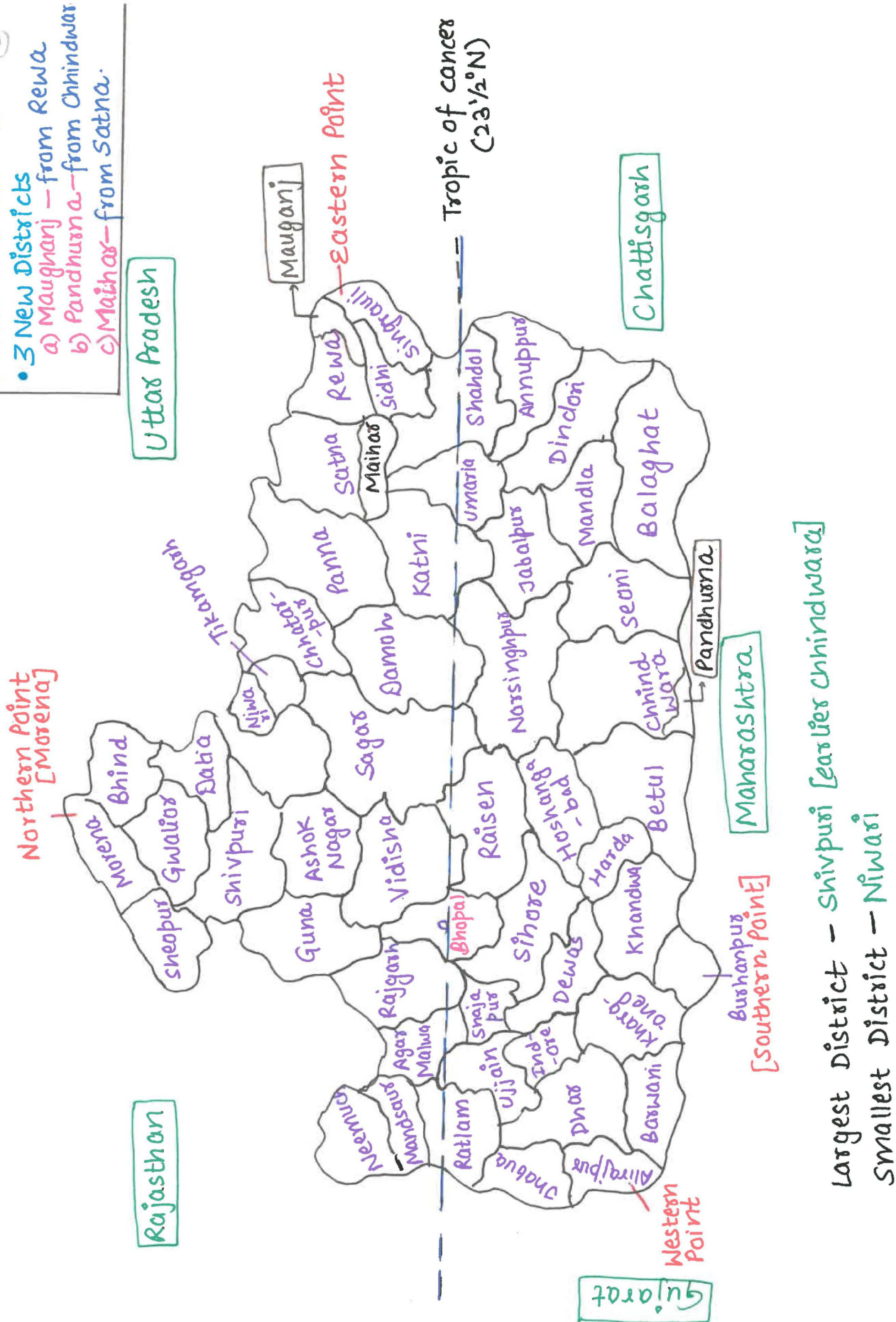
- Established on - 1 Nov, 1956
- Old Name - Central Province & Berar
- State Day - 1st Nov.
- Geographical shape - Rectangular
- Geography - North-south Extension = 605 km
East - West Extension = 870 km.
- Position of state in Terms of Area - second, after Rajasthan.
[Before 2000, MP → Largest state by area]
- Area - 3,08,252 sq. km [landlocked state]
 - 9.38% of Total area of India.
- Capital - Bhopal [from 1 Nov, 1956]
[Before 1956 - Nagpur - Capital]
- Population - 5th Largest state [since 2014]
- Indian standard Meridian [82°30'E]
 - passes only district of MP → Singrauli



SIMRAN IAS ACADEMY LEARNBYMAPS

Telegram Learnbymaps Simranias

- Total Districts = 55
- 3 New Districts
 - a) Maungharj - from Rewa
 - b) Pandhurna - from Chhindwar
 - c) Maihar - from Satna.



Largest District - Shivpurī [earlier Chhindwarā]
 Smallest District - Niwarī

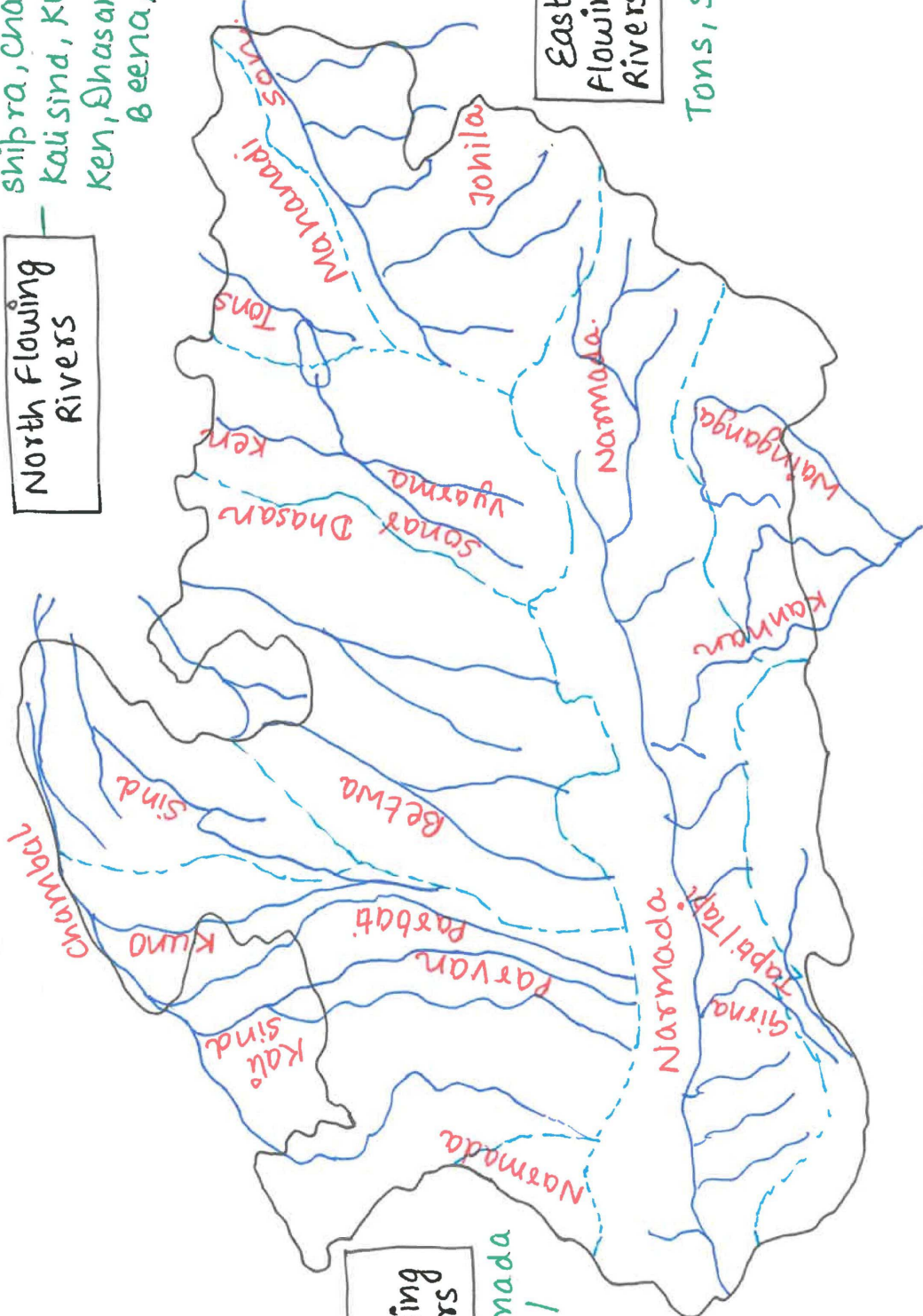
SIMRAN IAS ACADEMY LEARNBYMAPS

Telegram Learnbymaps Simranias

Rivers of MP

Shipra, Chambal, Parbati, Kalsind, Kuno, Betwa, Ken, Dhasan, Jamni, Beena, Urmil

North Flowing Rivers



East Flowing Rivers

Tons, son, Behar

West Flowing Rivers

-Narmada
-Tapi / Tapi

South Flowing Rivers

- Pench, Wainganga, Wardha, Kanhan

SIMRAN IAS ACADEMY LEARNBYMAPS

Telegram Learnbymaps Simranias

Wildlife Sanctuaries in MP



SIMRAN IAS ACADEMY LEARNBYMAPS

Telegram Learnbymaps Simranias

Forest in MP

- Maximum forest cover throughout country.
- Total forest area = 94689 km^2
[30.72% - Total area of state]
[12.4% of India]

Total forest circle
in MP = 16Largest forest circle -
KhandwaSmallest forest circle -
Hoshangabad.INDIA STATE OF FOREST REPORT 2021.

- Biennial Report
- Released by - Ministry of envt, forest & climate change.

Highest forest cover -

Balaghat (53.34%) > Sheopur (52.3%) > Umaria (49.62%)

Least forest cover -

Ujjain (0.60%) > Shajapur (1.02%)

In terms
of %Trees species → 146
Shrubs → 79
Herbs → 72- In Terms of Biodiversity, state forest- Max. forest area -Balaghat (4932 km^2) > Chhindwara (4560 km^2) > Betul (3663.70 km^2)- Minimum forest area -Ujjain (36.22 km^2) < Shajapur (63.55 km^2) < Raisen (59.85 km^2)

Ancient History [MP]

PRE HISTORY OF MP

CHALCOUTHIC AGE

STONE AGE

- Paleolithic Age (Discovery of fire)
- Mesolithic Age (Animal Husbandry)
- Neolithic Age (Agriculture)

Paleolithic sites

- Bhutra [Narsinghpur] - Oldest tools of MP found here
- Bhedaghat [Jabalpur] - Equipments
- Panaspani [Panchmahal] - Uncle Nephew caves - 29 Pictures in Rock shelter




Hathnora [Sehore, Narmada Valley] - Human skull (5 Dec, 1982) Named → Narmadasis. • Discoverer → Arun Sonakia.

Bhimbetka caves [Bairath, Raichur] - Rock shelters & caves. • Discoverer → V.S. Wakankar

Mahadeo Pipariya [Narmada-Puram] - 860 Instruments • Discoverer → HD Sankar, Supekhar

Major dynasties - MP



1. Gondwana dynasty

- Ruled over southeastern Region of MP [B/w Vindhya & Satpura Range]
- Ramayana → Dandakaranya area → Residence of Gonds
- Ruled in beginning of 15th Century
- Ramnagar Inscription → 54 Gonds Rulers — Includes Yadavrai & Hridayashah.

Gond dynasty

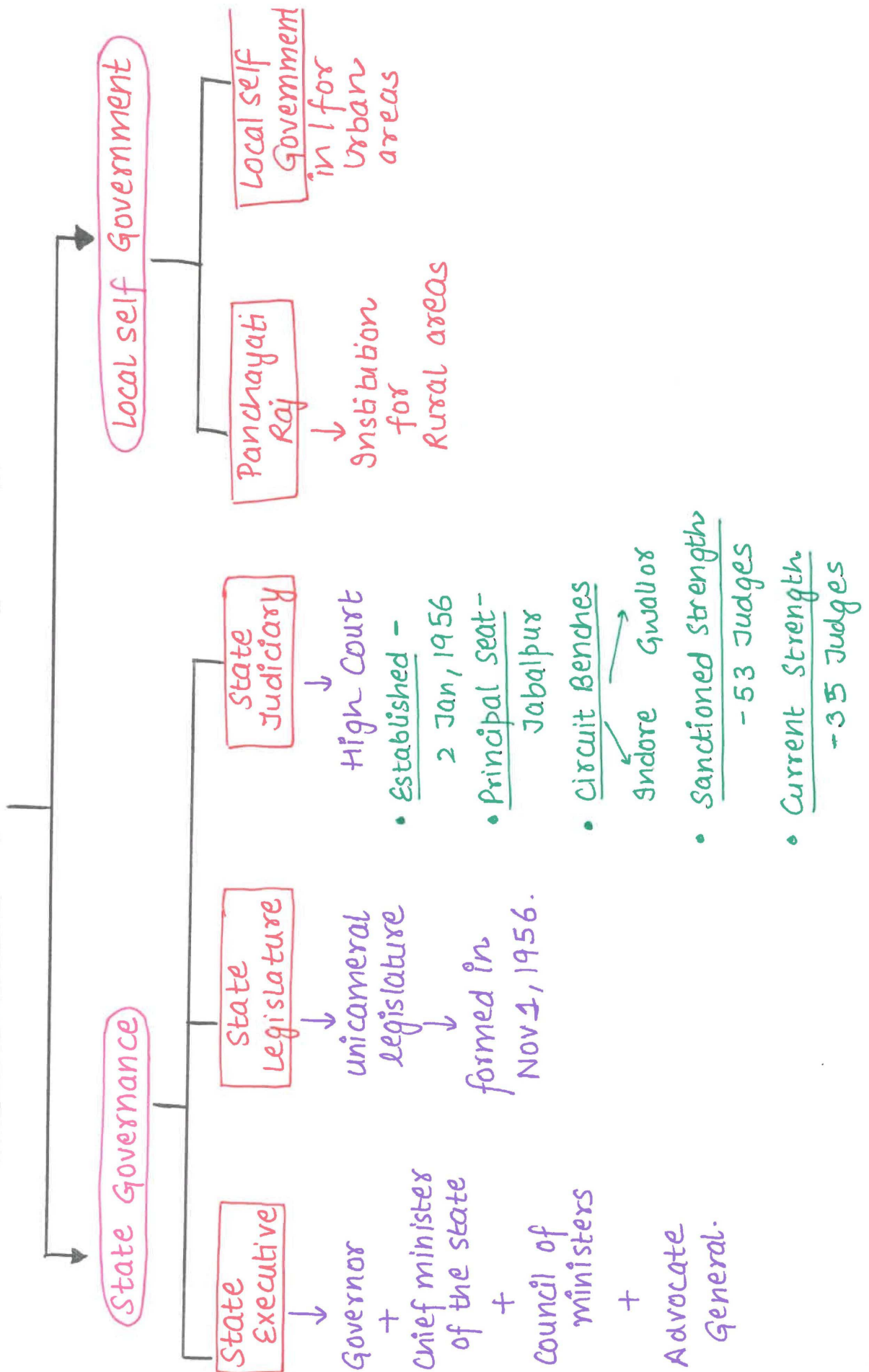
- Founder → Yadavrai - 1328 AD
- Area — southeastern Region [Area Near Mandla]
- Information obtained from — a) Ramnagar Inscription
b) Gadeshani Pavaranam.
c) Ain - e - Akbari



SIMRAN IAS ACADEMY LEARNBYMAPS

Telegram Learnbymaps Simranias

Government Set up in MP



SIMRAN IAS ACADEMY LEARNBYMAPS

Telegram Learnbymaps Simranias

Census - 2011 {MP}

- World first census → Ancient Egypt
- first census with modern method → Sweden
- 1st Decade census → America [1790]
- 1st census of India → 1872 [By Lord Mayo]
- India 1st regular census → 1881 [By Lord Ripon]
- 2011, India → 15th census [official - 14th, after independence - 14th]
- Registrar of 15th census 2011 → C. Chandramouli.
Theme → "Our census, our future"
- World census Day → 11 July
- MP Population control Day → 11 May.
- Area of MP - 3,08,252 km²
- Population of MP - 7,26,26,809 [5.99% of India]
- approx. 7 cr

Male
3,76,12,306
[51.70%]

Female
3,50,14,503
[48.30%]

About census 2021

- census Registrar
- Vivek Joshi
- Theme - "Jan Bhagidhari
se Jan Kalyan"
- Feature - 1st
Paperless census.

SIMRAN IAS ACADEMY LEARNBYMAPS

Telegram Learnbymaps Simranias

Economy of MP

- Mostly agrarian economy → agriculture allied sector
→ approx. 70% dependent
- Gross state domestic Product (2022-23)
= 1,15,049 cr
- GSDP (constant Prices) = 7.06%
- GSDP (current Prices) = 16.43%
- Per capita income → Growth % at constant Prices = 5.67%
→ Growth % at current Prices = 15.62%
- fiscal Deficit = 4.02% of Gross GDP.

Status of Banks in MP

- schedule commercial Bank - 34
- Regional Rural Banks - 2
- state cooperative Bank - 1
- District central cooperative Banks - 38
- small finance Banks - 8
- Payment Bank - 3 → India Post Payment Bank
→ Airtel
→ FICO

Primary sector = 70%

Manufacturing sector = 18%

Tertiary sector = 34%

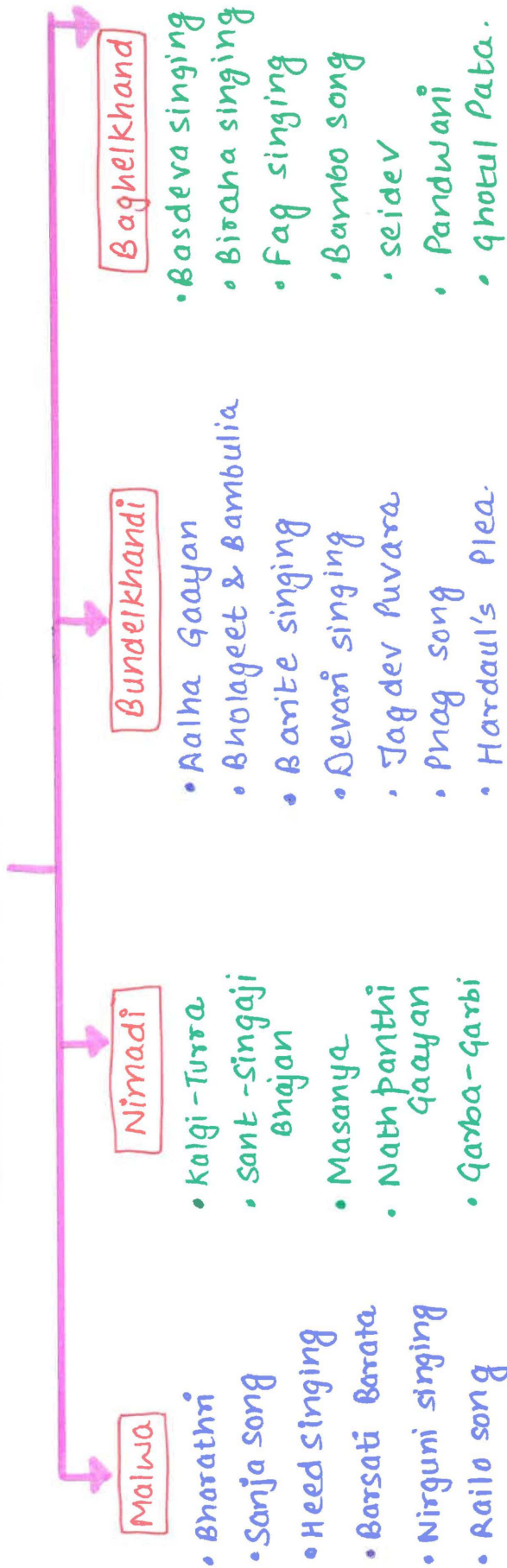
Rural Areas = 34%

semi-urban & urban areas = 66%

SIMRAN IAS ACADEMY LEARNBYMAPS

Telegram Learnbymaps Simranias

Folk Songs - MP



Some important Songs

- a) Malwa Region
- Bharathni - people of **Kaali Nath sect** sing **Bharathni Katha**.
- Musical instrument - Chikara.
 - Heed singing - month of **Shravan**
- non-devotional folk narrative of Anirs
- culture of agriculture & story of Mother goddess - described.
- sung in loud & classical style.

SIMRAN IAS ACADEMY LEARNBYMAPS

Telegram Learnbymaps Simranias

Tombs of MP

